



Town of Sandwich Traffic Counting Locations

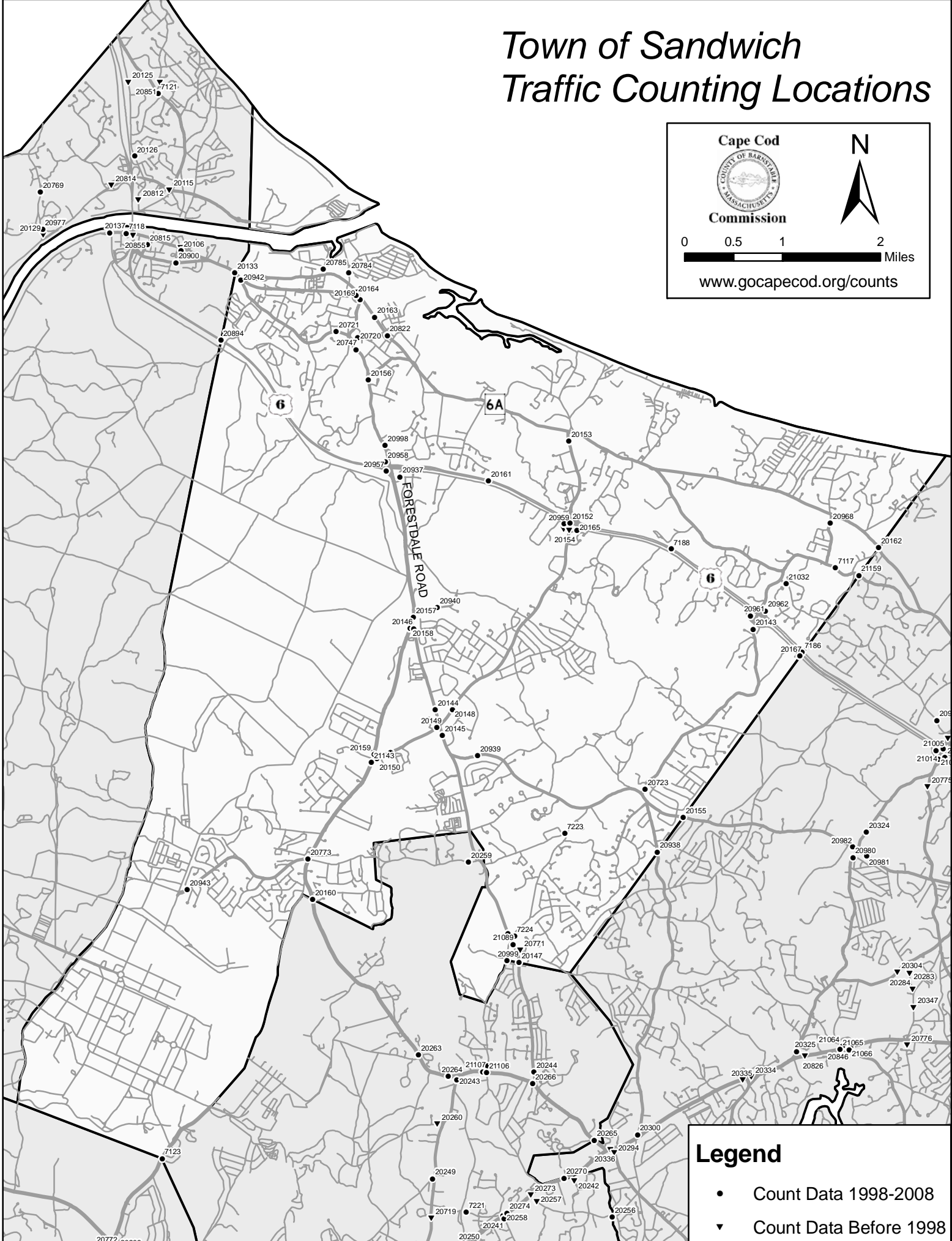


Cape Cod
COMMISSION



0 0.5 1 2 Miles

www.gocapecod.org/counts



Legend

- Count Data 1998-2008
- ▼ Count Data Before 1998

Sandwich Traffic Counts: 1998-2008

Yr	Begin Date	End Date	Weather	Dir.	Axle Adj. ADT	PEAK HOUR DATA			Four~Five	AADT
						[Date&Day	Hour	Vol]		
Sandwich										
Rt 130 S of Rt 6A								Site Code 20942		
2008	8/13/08	8/15/08	Mixed	Total	3,747	8/14/08 Thu	17	307	300	2,960
				NB	1,958	8/14/08 Thu	15	166	140	1,547
				SB	1,791	8/14/08 Thu	17	197	160	1,415
2005	8/24/05	8/26/05	Clear	Total	3,573	8/25/05 Thu	17	324	304	2,787
				NB	1,878	8/25/05 Thu	14	161	141	1,465
				SB	1,699	8/25/05 Thu	17	168	163	1,325
2002	7/23/02	7/25/02	Clear	Total	4,314	7/23/02 Tue	17	382	342	3,408
				NB	2,374	7/24/02 Wed	16	209	181	1,875
				SB	1,933	7/23/02 Tue	17	220	159	1,527
1999	5/25/99	5/27/99	Clear	Total	5,949	5/27/99 Thu	9	551	487	5,711
				NB	4,113	5/27/99 Thu	9	446	328	3,948
				SB	1,839	5/25/99 Tue	15	194	158	1,765

Sandwich										
Rt 130 S of Beale Way								Site Code 20156		
2007	6/18/07	6/20/07	Rain	Total	11,448	6/19/07 Tue	16	937	905	9,845
				NB	6,080	6/19/07 Tue	10	494	458	5,229
				SB	5,367	6/19/07 Tue	16	464	448	4,616
2004	7/14/04	7/16/04	Mixed	Total	14,423	7/15/04 Thu	15	1,222	1,186	11,106
				NB	7,507	7/16/04 Fri	15	635	618	5,780
				SB	6,912	7/16/04 Fri	16	599	568	5,322

Sandwich										
Rt 130 N of Cotuit Rd								Site Code 20157		
2007	6/12/07	6/14/07	Overcast	Total	20,565	6/12/07 Tue	16	1,632	1,598	17,686
				NB	9,784	6/12/07 Tue	16	861	846	8,414
				SB	10,775	6/14/07 Thu	8	941	751	9,267
2006	7/19/06	7/21/06	Clear	Total	22,614	7/20/06 Thu	17	1,771	1,767	17,413
				NB	11,384	7/20/06 Thu	7	871	801	8,766
				SB	11,232	7/20/06 Thu	17	1,016	965	8,649
2001	7/9/01	7/11/01	Overcast	Total	21,697	7/10/01 Tue	16	1,699	1,678	16,924
				NB	9,340	7/10/01 Tue	8	921	697	7,285
				SB	12,353	7/11/01 Wed	8	1,469	981	9,635

Sandwich										
Rt 130 S of Cotuit Rd								Site Code 20158		
2007	8/28/07	8/30/07	Clear	Total	14,293	8/29/07 Wed	16	1,179	1,170	11,291
				NB	7,176	8/28/07 Tue	15	577	534	5,669
				SB	7,119	8/29/07 Wed	16	637	636	5,624
2006	7/19/06	7/21/06	Clear	Total	11,877	7/20/06 Thu	16	980	972	9,145
				NB	5,965	7/20/06 Thu	15	480	443	4,593
				SB	5,914	7/20/06 Thu	16	530	530	4,554
2000	8/1/00	8/3/00	Mixed			8/2/00 Wed	16	492	475	4,283
				SB	5,491					

Sandwich Traffic Counts: 1998-2008

Yr	Begin Date	End Date	Weather	Dir.	Axle Adj. ADT	PEAK HOUR DATA			Four~Five	AADT
						[Date&Day	Hour	Vol]		
1999	6/23/99	6/25/99	Mixed	Total	11,650	6/23/99 Wed	15	925	876	10,136
				NB	5,997	6/23/99 Wed	15	494	433	5,217
				SB	5,653	6/24/99 Thu	17	482	444	4,918

Sandwich

Rt 130 S of Main St

Site Code 20747

2008	8/13/08	8/15/08	Clear	Total	11,304	8/13/08 Wed	15	919	869	8,930
				NB	6,027	8/14/08 Thu	12	516	436	4,761
				SB	5,274	8/14/08 Thu	15	477	434	4,166
2005	7/27/05	7/29/05	Overcast	Total	12,144	7/29/05 Fri	13	1,011	941	9,351
				NB	6,455	7/29/05 Fri	10	584	472	4,970
				SB	5,683	7/27/05 Wed	15	501	469	4,376
2002	7/23/02	7/25/02	Clear	Total	12,215	7/24/02 Wed	11	1,032	959	9,650
				NB	6,417	7/24/02 Wed	11	604	471	5,069
				SB	5,798	7/24/02 Wed	15	545	489	4,580

Sandwich

Rt 130 N of Quaker Meetinghouse

Site Code 20159

2008	6/16/08	6/18/08	Clear	Total	10,868	6/16/08 Mon	16	914	908	9,346
				NB	5,762	6/17/08 Tue	15	485	458	4,955
				SB	5,106	6/17/08 Tue	17	462	451	4,391
2007	6/12/07	6/14/07	Overcast	Total	10,472	6/12/07 Tue	16	884	878	9,006
				NB	5,302	6/13/07 Wed	15	431	419	4,560
				SB	5,169	6/13/07 Wed	16	460	458	4,445
2004	7/14/04	7/16/04	Mixed	Total	12,894	7/15/04 Thu	16	1,162	1,077	9,928
				NB	6,275	7/15/04 Thu	16	552	509	4,832
				SB	6,615	7/15/04 Thu	17	617	568	5,094
1999	6/1/99	6/3/99	Clear	Total	10,603	6/1/99 Tue	16	923	883	9,225
				NB	5,335	6/1/99 Tue	15	453	416	4,641
				SB	5,266	6/1/99 Tue	16	490	467	4,581

Sandwich & Mashpee

Rt 130 @ Sand/Mash TL

Site Code 20160

2008	6/18/08	6/20/08	Clear	Total	9,757	6/19/08 Thu	16	808	792	8,391
				NB	4,735	6/19/08 Thu	16	423	419	4,072
				SB	5,028	6/19/08 Thu	17	392	372	4,324
2007	6/13/07	6/15/07	Clear	Total	10,047	6/14/07 Thu	16	859	840	8,640
				NB	4,873	6/14/07 Thu	16	429	415	4,191
				SB	5,178	6/14/07 Thu	16	430	424	4,453
2005	8/24/05	8/26/05	Clear	Total	10,491	8/25/05 Thu	16	848	842	8,183
				NB	4,969	8/24/05 Wed	16	419	411	3,876
				SB	5,517	8/25/05 Thu	16	443	431	4,303
2000	6/7/00	6/9/00	Clear	Total	9,510	6/8/00 Thu	15	798	751	8,274
				NB	4,542	6/8/00 Thu	15	404	367	3,952
				SB	4,965	6/7/00 Wed	15	400	384	4,320
1998	6/23/98	6/25/98	Overcast	Total	8,924	6/24/98 Wed	15	727	711	7,764
				NB	4,354	6/24/98 Wed	15	389	355	3,788
				SB	4,569	6/24/98 Wed	16	370	356	3,975

Sandwich Traffic Counts: 1998-2008

Yr	Begin Date	End Date	Weather	Dir.	Axle Adj. ADT	PEAK HOUR DATA			Four~Five	AADT
						[Date&Day	Hour	Vol]		
Sandwich										
Rt 130 N of Tupper Rd								Site Code 20721		
2005	6/15/05	6/17/05	Overcast	Total	4,354	6/15/05 Wed	15	367	356	3,701
				NB	2,265	6/16/05 Thu	16	212	200	1,925
				SB	2,085	6/15/05 Wed	16	174	156	1,772
2002	7/23/02	7/25/02	Clear	Total	5,088	7/24/02 Wed	15	432	389	4,020
				NB	2,620	7/24/02 Wed	17	233	199	2,070
				SB	2,456	7/24/02 Wed	15	206	189	1,940
2001	7/9/01	7/12/01	Clear	Total	4,644	7/11/01 Wed	15	392	371	3,622
				NB	2,426	7/11/01 Wed	15	220	205	1,892
				SB	2,215	7/12/01 Thu	10	183	166	1,728

Bourne & Sandwich										
Rt 6 @ Bour/Sand TL								Site Code 20894		
2007	7/16/07	7/18/07	Overcast	Total	62,580				4,369	48,812 ✱
				EB	29,305	7/16/07 Mon	11	2,251	1,974	22,858 ✱
				WB	33,275	7/16/07 Mon	9	2,591	2,395	25,955 ✱
2004	8/17/04	8/19/04		Total	68,736				4,995	53,614 ✱
				EB	35,103	8/19/04 Thu	17	2,742	2,459	27,380 ✱
				WB	33,633	8/18/04 Wed	16	2,631	2,536	26,234 ✱
2003	7/21/03	7/24/03		Total	65,929				4,804	52,084 ✱
				EB	32,153	7/23/03 Wed	17	2,607	2,425	25,401 ✱
				WB	33,776	7/21/03 Mon	11	2,654	2,379	26,683 ✱
2002	7/15/02	7/17/02	Clear	Total	66,316				4,725	52,390 ✱
				EB	33,167	7/15/02 Mon	17	2,455	2,389	26,202 ✱
				WB	33,149	7/15/02 Mon	15	2,480	2,335	26,188 ✱
2001	8/21/01	8/23/01		Total	70,667				4,996	55,120 ✱
				EB	38,778	8/22/01 Wed	17	2,803	2,753	30,247 ✱
				WB	31,890	8/22/01 Wed	16	2,361	2,243	24,874 ✱
2000	7/17/00	7/20/00		Total	64,889				4,708	49,965 ✱
				EB	32,689	7/19/00 Wed	17	2,477	2,346	25,171 ✱
				WB	32,200	7/19/00 Wed	15	2,518	2,362	24,794 ✱
1998	7/13/98	7/16/98	Clear	Total	62,691				4,518	47,645 ✱
				EB	32,659	7/15/98 Wed	17	2,500	2,319	24,821 ✱
				WB	30,032	7/13/98 Mon	17	2,283	2,199	22,824 ✱

Sandwich										
Rt 6 Btwn Exits 2 & 3								Site Code 20161		
2007	7/16/07	7/18/07	Overcast	Total	58,023				4,160	45,258 ✱
				EB	28,192	7/16/07 Mon	11	2,073	1,965	21,990 ✱
				WB	29,831	7/16/07 Mon	9	2,327	2,195	23,268 ✱
2006	7/10/06	7/11/06		EB	26,556	7/10/06 Mon	11	1,962	1,793	20,448 ✱
2006	7/10/06	7/13/06		WB	28,711	7/10/06 Mon	9	2,209	2,132	22,107 ✱

Sandwich Traffic Counts: 1998-2008

Yr	Begin Date	End Date	Weather	Dir.	Axle Adj. ADT	PEAK HOUR DATA			Four~Five	AADT							
						[Date&Day	Hour	Vol]									
2005	7/25/05	7/28/05		Total	62,392				4,355	48,042 ✱							
											EB	30,319	7/26/05 Tue	11	2,288	2,081	23,346 ✱
											WB	32,073	7/25/05 Mon	9	2,491	2,275	24,696 ✱
2004	8/17/04	8/19/04		Total	62,579				4,537	48,812 ✱							
											EB	32,226	8/19/04 Thu	17	2,467	2,230	25,136 ✱
											WB	30,352	8/18/04 Wed	16	2,433	2,307	23,675 ✱
1998	7/13/98	7/16/98	Clear	Total	55,751				3,992	42,371 ✱							
											EB	27,356	7/15/98 Wed	11	2,191	1,901	20,791 ✱
											WB	28,396	7/13/98 Mon	15	2,232	2,090	21,581 ✱

Sandwich

Rt 6 Btwn Exits 3&4

Site Code 7188

2008	7/14/08	7/17/08		Total	59,321		7/16/08 Wed	10	4,562	3,412	46,270 ✱							
												EB	29,376				1,617	22,913 ✱
												WB	29,924				1,794	23,341 ✱
2007	8/20/07	8/22/07		Total	60,676					4,530	47,934 ✱							
												EB	29,401	8/21/07 Tue	16	2,231	2,231	23,227 ✱
												WB	31,276	8/21/07 Tue	16	2,387	2,299	24,708 ✱
2003	7/21/03	7/24/03		Total	62,994					4,603	49,765 ✱							
												EB	30,220	7/23/03 Wed	16	2,359	2,222	23,874 ✱
												WB	32,773	7/21/03 Mon	11	2,567	2,380	25,891 ✱
2002	7/15/02	7/17/02	Clear	Total	61,349					4,414	48,466 ✱							
												EB	29,781	7/17/02 Wed	11	2,250	2,112	23,527 ✱
												WB	31,568	7/15/02 Mon	10	2,443	2,302	24,939 ✱
2001	8/21/01	8/24/01		Total	70,277					4,971	54,816 ✱							
												EB	35,195	8/23/01 Thu	17	2,653	2,479	27,452 ✱
												WB	35,081	8/22/01 Wed	17	2,812	2,492	27,363 ✱
2000	7/17/00	7/20/00		Total	62,064					4,556	47,789 ✱							
												EB	31,014	7/19/00 Wed	9	2,334	2,166	23,881 ✱
												WB	31,050	7/19/00 Wed	16	2,505	2,390	23,909 ✱

Sandwich & Barnstable

Rt 6 @ Sand/Barn TL

Site Code 7186

2008	7/14/08	7/16/08		Total	61,940		7/15/08 Tue	16	5,011	4,023	48,313 ✱							
												EB	27,251				1,612	21,256 ✱
												WB	34,669				2,409	27,042 ✱
2005	7/25/05	7/28/05		Total	54,440					3,051	41,919 ✱							
												EB	26,700	7/26/05 Tue	11	1,782	1,548	20,559 ✱
												WB	27,740	7/25/05 Mon	14	1,830	1,503	21,360 ✱
2004	8/17/04	8/19/04		Total	63,973					4,308	49,899 ✱							
												EB	31,709				1,776	24,733 ✱
												WB	32,264				2,532	25,166 ✱
1998	7/13/98	7/16/98	Clear	Total	60,940					4,415	46,314 ✱							
												EB	30,252	7/15/98 Wed	11	2,343	2,055	22,992 ✱
												WB	30,689	7/15/98 Wed	17	2,481	2,360	23,324 ✱

Sandwich Traffic Counts: 1998-2008

Yr	Begin Date	End Date	Weather	Dir.	Axle Adj. ADT	PEAK HOUR DATA			Four~Five	AADT							
						[Date&Day	Hour	Vol]									
Sandwich																	
								Site Code 20957									
Rt 6 Ramp EB @ Exit 2																	
2007	8/28/07	8/30/07	Clear	Total	7,833	8/29/07 Wed	17	652	609	6,188							
					ON						1,628	8/29/07 Wed	8	157	122	1,286	
					OFF						6,207	8/29/07 Wed	17	520	486	4,904	
1999	8/2/99	8/4/99	Clear	Total	8,411	8/3/99 Tue	17	783	700	6,476							
					ON						2,259	8/3/99 Tue	11	194	178	1,739	
					OFF						6,153	8/2/99 Mon	17	600	522	4,738	
Sandwich																	
								Site Code 20959									
Rt 6 Ramp EB @ Exit 3																	
2006	7/25/06	7/28/06			ON	3,101	7/28/06 Fri	7	332	192	2,388 *						
2006	7/10/06	7/13/06			OFF	1,501	7/12/06 Wed	18	148	112	1,156 *						
1999	8/4/99	8/6/99	Clear	Total	4,565	8/5/99 Thu	8	407	299	3,515							
					ON						2,936	8/5/99 Thu	8	311	192	2,261	
					OFF						1,631	8/4/99 Wed	17	141	108	1,256	
Sandwich																	
								Site Code 20961									
Rt 6 Ramp EB @ Exit 4																	
2006	7/10/06	7/13/06			Total	2,290	7/11/06 Tue	8	159	168	1,763 *						
						ON						1,268	7/10/06 Mon	17	131	79	976 *
						OFF						1,022	7/10/06 Mon	17	131	89	787 *
1999	8/4/99	8/6/99	Clear	Total	2,099	8/5/99 Thu	17	180	159	1,616							
					ON						1,114	8/5/99 Thu	7	142	77	858	
					OFF						988	8/5/99 Thu	17	114	83	761	
Sandwich																	
								Site Code 20958									
Rt 6 Ramp WB @ Exit 2																	
2007	7/30/07	8/1/07	Clear	Total	8,380	8/1/07 Wed	7	656	586	6,578							
					ON						6,196	8/1/07 Wed	7	512	425	4,864	
					OFF						2,185	7/30/07 Mon	14	185	161	1,715	
1999	8/2/99	8/4/99	Clear	Total	8,843	8/3/99 Tue	16	701	687	6,809							
					ON						6,315	8/4/99 Wed	7	516	484	4,863	
					OFF						2,524	8/3/99 Tue	16	218	202	1,943	
Sandwich																	
								Site Code 20960									
Rt 6 Ramp WB @ Exit 3																	
2008	8/13/08	8/15/08	Clear	Total	4,423	8/14/08 Thu	16	460	447	3,494							
					ON						1,218	8/13/08 Wed	13	112	85	962	
					OFF						3,207	8/13/08 Wed	16	350	362	2,534	
2006	7/10/06	7/13/06		Total	4,518	7/12/06 Wed	8	123	389	3,479 *							
					ON						1,335	7/10/06 Mon	17	373	77	1,028 *	
					OFF						3,184	7/10/06 Mon	17	373	312	2,452 *	

Sandwich Traffic Counts: 1998-2008

Yr	Begin Date	End Date	Weather	Dir.	Axle Adj. ADT	PEAK HOUR DATA			Four~Five	AADT
						[Date&Day	Hour	Vol]		
1999	8/4/99	8/6/99	Clear	Total	4,357	8/4/99 Wed	17	418	366	3,355
				ON	1,320	8/4/99 Wed	15	117	70	1,016
				OFF	3,035	8/4/99 Wed	17	347	296	2,337

Sandwich

Rt 6 Ramp WB @ Exit 4

Site Code 20962

2006	7/10/06	7/13/06		Total	2,486				216	1,914 *
				ON	1,040	7/11/06 Tue	7	128	58	801 *
				OFF	1,446	7/10/06 Mon	17	170	157	1,113 *
1999	8/4/99	8/6/99	Clear	Total	2,255	8/4/99 Wed	17	225	182	1,736
				ON	901	8/5/99 Thu	7	104	46	694
				OFF	1,357	8/4/99 Wed	17	167	137	1,045

Bourne & Sandwich

Rt 6A @ Bour/Sand TL

Site Code 20133

2008	8/26/08	8/28/08	Clear	Total	13,991	8/27/08 Wed	17	1,166	1,112	11,053
				EB	6,684	8/27/08 Wed	17	615	528	5,280
				WB	7,307	8/28/08 Thu	14	641	584	5,773
2007	7/30/07	8/1/07	Clear	Total	13,160	7/31/07 Tue	16	1,033	1,004	10,331
				EB	6,227	7/31/07 Tue	11	515	476	4,888
				WB	6,935	7/30/07 Mon	11	549	528	5,444
2005	6/13/05	6/15/05	Overcast	Total	13,664	6/13/05 Mon	15	1,123	1,113	11,614
				EB	6,537	6/13/05 Mon	16	534	517	5,556
				WB	7,127	6/13/05 Mon	15	617	595	6,058
2004	7/12/04	7/14/04	Rain	Total	14,483	7/12/04 Mon	16	1,237	1,190	11,152
				EB	6,783	7/14/04 Wed	12	592	545	5,223
				WB	7,702	7/12/04 Mon	16	693	645	5,931
2003	7/14/03	7/16/03	Clear	Total	15,623	7/14/03 Mon	15	1,307	1,228	12,342
				EB	7,355	7/15/03 Tue	17	644	588	5,810
				WB	8,269	7/14/03 Mon	15	747	640	6,533
1999	8/2/99	8/4/99	Clear	Total	16,418	8/3/99 Tue	16	1,309	1,298	12,642
				EB	7,695	8/3/99 Tue	12	626	590	5,925
				WB	8,723	8/3/99 Tue	15	733	707	6,717
1998	5/20/98	5/22/98	Clear	Total	14,378	5/20/98 Wed	16	1,149	1,140	13,659
				EB	7,029	5/20/98 Wed	17	600	558	6,678
				WB	7,347	5/21/98 Thu	15	618	581	6,980

Sandwich

Rt 6A E of Jarves St

Site Code 20822

2004	7/14/04	7/16/04	Overcast	Total	11,866	7/16/04 Fri	16	1,007	938	9,137
				EB	5,893	7/16/04 Fri	16	521	491	4,538
				WB	5,978	7/15/04 Thu	15	507	446	4,603

Sandwich & Barnstable

Rt 6A @ Sand/Barn TL

Site Code 20162

2008	8/6/08	8/8/08	Mixed	Total	5,914	8/6/08 Wed	13	568	486	4,672
				EB	2,978	8/6/08 Wed	13	312	226	2,353
				WB	2,937	8/6/08 Wed	15	279	261	2,320

Sandwich Traffic Counts: 1998-2008

Yr	Begin Date	End Date	Weather	Dir.	Axle Adj. ADT	PEAK HOUR DATA			Four~Five	AADT
						[Date&Day	Hour	Vol]		
2007	6/18/07	6/20/07	Clear	Total	5,266	6/18/07 Mon	14	470	444	4,529
				EB	2,678	6/18/07 Mon	14	245	197	2,303
				WB	2,589	6/19/07 Tue	16	258	248	2,227
2004	7/19/04	7/21/04	Mixed	Total	6,498	7/19/04 Mon	15	564	537	5,003
				EB	3,301	7/20/04 Tue	14	303	254	2,542
				WB	3,192	7/20/04 Tue	17	311	282	2,458
2002	7/31/02	8/2/02	Clear	Total	7,664	8/2/02 Fri	16	712	665	6,016
				EB	3,705	8/2/02 Fri	16	330	292	2,908
				WB	3,958	7/31/02 Wed	16	388	373	3,107
2000	5/30/00	6/1/00	Clear	Total	5,773	5/30/00 Tue	15	528	507	5,282
				EB	2,852	5/30/00 Tue	15	253	238	2,610
				WB	2,915	5/30/00 Tue	15	274	269	2,667
1999	8/3/99	8/5/99	Clear	Total	7,156	8/4/99 Wed	12	643	619	5,510
				EB	3,694	8/4/99 Wed	12	363	284	2,844
				WB	3,461	8/3/99 Tue	16	335	335	2,665
1998	6/29/98	7/1/98	Overcast	Total	5,581	6/29/98 Mon	13	600	487	4,549
				EB	2,852	6/29/98 Mon	13	316	226	2,324
				WB	2,728	6/29/98 Mon	13	284	262	2,223

Sandwich

Rt 6A E of Tupper Rd (east end)

Site Code 20163

2007	7/18/07	7/20/07	Overcast	Total	11,762	7/19/07 Thu	16	994	923	9,174
				EB	5,786	7/19/07 Thu	16	502	472	4,513
				WB	5,978	7/20/07 Fri	9	522	451	4,663
1999	5/25/99	5/27/99	Clear	Total	11,279	5/26/99 Wed	15	1,161	1,021	10,828
				EB	4,863	5/25/99 Tue	17	457	404	4,668
				WB	6,410	5/26/99 Wed	15	720	616	6,154

Sandwich

Rt 6A W of Tupper Rd (east end)

Site Code 20164

2004	7/13/04	7/16/04	Rain	Total	10,264	7/15/04 Thu	15	878	812	7,903
				EB	4,797	7/15/04 Thu	15	437	370	3,694
				WB	5,466	7/15/04 Thu	12	493	441	4,209
1999	8/2/99	8/4/99	Clear	Total	11,670	8/2/99 Mon	11	992	921	8,986
				EB	6,086	8/2/99 Mon	11	553	489	4,686
				WB	5,583	8/3/99 Tue	15	442	432	4,299

Sandwich

Boardley Rd E of Harlow Rd

Site Code 20722

1999	5/24/99	5/26/99	Mixed	Total	4,434	5/25/99 Tue	17	439	396	4,257
				EB	2,121	5/26/99 Wed	8	236	169	2,036
				WB	2,318	5/25/99 Tue	17	279	228	2,225

Sandwich

Boardley Rd W of Harlow Rd

Site Code 7223

2007	6/13/07	6/15/07	Overcast	Total	1,685	6/13/07 Wed	17	172	156	1,449
				EB	858	6/14/07 Thu	15	85	74	738
				WB	827	6/13/07 Wed	17	101	82	711

Sandwich Traffic Counts: 1998-2008

Yr	Begin Date	End Date	Weather	Dir.	Axle Adj. ADT	PEAK HOUR DATA			Four~Five	AADT
						[Date&Day	Hour	Vol]		
2006	7/17/06	7/19/06	Clear	Total	1,775	7/18/06 Tue	17	182	162	1,367
				EB	900	7/18/06 Tue	17	106	94	693
				WB	875	7/18/06 Tue	7	90	69	674
2004	7/14/04	7/16/04	Mixed	Total	1,722	7/16/04 Fri	17	167	149	1,326
				EB	866	7/16/04 Fri	15	84	60	667
				WB	854	7/15/04 Thu	17	96	88	658
2001	7/9/01	7/11/01	Clear	Total	1,497	7/10/01 Tue	16	152	141	1,168
				EB	748	7/10/01 Tue	8	75	62	583
				WB	745	7/10/01 Tue	16	81	78	581
2000	7/11/00	7/13/00	Clear	Total	1,598	7/12/00 Wed	16	158	153	1,230
				EB	842	7/11/00 Tue	16	83	80	648
				WB	760	7/11/00 Tue	17	81	73	585
1998	8/5/98	8/7/98	Clear	Total	1,600	8/6/98 Thu	16	161	147	1,216
				EB	751	8/6/98 Thu	17	84	75	571
				WB	843	8/6/98 Thu	16	82	72	641

Sandwich

Chase Rd S of Service Rd

Site Code 20143

2008	6/16/08	6/18/08	Overcast	Total	3,939	6/17/08 Tue	16	375	339	3,388
				NB	1,975	6/17/08 Tue	7	252	139	1,699
				SB	1,968	6/17/08 Tue	17	243	200	1,692
2006	7/19/06	7/21/06	Clear	Total	4,384	7/19/06 Wed	17	405	392	3,376
				NB	2,077	7/20/06 Thu	7	192	153	1,599
				SB	2,304	7/19/06 Wed	16	245	239	1,774
2003	7/16/03	7/18/03	Clear	Total	4,750	7/17/03 Thu	17	406	380	3,753
				NB	2,253	7/17/03 Thu	8	219	159	1,780
				SB	2,495	7/17/03 Thu	17	255	220	1,971
2000	7/11/00	7/13/00	Clear	Total	3,914	7/11/00 Tue	17	364	323	3,014
				NB	1,870	7/12/00 Wed	8	180	131	1,440
				SB	2,041	7/11/00 Tue	17	238	193	1,572
1999	8/3/99	8/5/99	Clear	Total	3,620	8/3/99 Tue	17	346	311	2,787
				NB	1,724	8/5/99 Thu	9	171	119	1,327
				SB	1,895	8/3/99 Tue	17	215	191	1,459

Sandwich

Cotuit Rd S of Rt 130

Site Code 20146

2007	7/30/07	8/1/07	Clear	Total	9,153	7/30/07 Mon	11	738	686	7,185
				NB	4,437	7/30/07 Mon	11	392	315	3,483
				SB	4,716	7/31/07 Tue	15	413	371	3,702
2004	7/14/04	7/16/04	Mixed	Total	12,544	7/16/04 Fri	16	991	970	9,659
				NB	5,904	7/15/04 Thu	8	458	401	4,546
				SB	6,643	7/16/04 Fri	16	578	570	5,115
2001	7/9/01	7/11/01	Overcast	Total	13,235	7/11/01 Wed	8	1,034	967	10,323
				NB	6,579	7/11/01 Wed	8	667	349	5,132
				SB	6,652	7/10/01 Tue	16	628	618	5,189
1999	6/23/99	6/25/99	Clear	Total	13,368	6/24/99 Thu	16	1,051	1,024	11,630
				NB	6,551	6/24/99 Thu	7	563	432	5,699
				SB	6,817	6/24/99 Thu	17	653	592	5,931

Sandwich Traffic Counts: 1998-2008

Yr	Begin Date	End Date	Weather	Dir.	Axle Adj. ADT	PEAK HOUR DATA			Four~Five	AADT				
						[Date&Day	Hour	Vol]						
Sandwich														
Cotuit Rd N of Quaker Meetinghouse										Site Code 20144				
2008	8/13/08	8/15/08	Clear	Total	16,840	8/13/08 Wed	17	1,348	1,289	13,304				
						NB	8,754	8/15/08 Fri			10	695	618	6,916
						SB	8,087	8/14/08 Thu			17	707	671	6,389
2007	6/13/07	6/15/07	Mixed	Total	16,284	6/14/07 Thu	16	1,325	1,309	14,004				
						NB	8,035	6/14/07 Thu			8	666	583	6,910
						SB	8,249	6/13/07 Wed			17	743	726	7,094
2003	7/15/03	7/17/03	Clear	Total	17,151	7/16/03 Wed	16	1,315	1,208	13,549				
						NB	8,663	7/16/03 Wed			9	689	610	6,844
						SB	8,489	7/16/03 Wed			16	728	597	6,706

Sandwich														
Cotuit Rd S of Quaker Meetinghouse										Site Code 20145				
2007	6/13/07	6/15/07	Overcast	Total	16,280	6/13/07 Wed	16	1,360	1,361	14,001				
						NB	8,100	6/13/07 Wed			17	793	756	6,966
						SB	8,180	6/15/07 Fri			8	656	605	7,035
2005	7/27/05	7/29/05	Overcast	Total	17,329	7/28/05 Thu	17	1,404	1,383	13,343				
						NB	8,727	7/28/05 Thu			7	710	658	6,720
						SB	8,601	7/28/05 Thu			17	806	725	6,623
2003	7/15/03	7/17/03	Clear	Total	21,615	7/15/03 Tue	17	1,892	1,596	17,076				
						NB	10,927	7/16/03 Wed			8	792	710	8,632
						SB	10,677	7/15/03 Tue			17	1,190	885	8,435
2000	8/1/00	8/3/00	Overcast	Total	15,105	8/2/00 Wed	17	1,344	1,221	11,782				
						NB	7,562	8/3/00 Thu			8	658	539	5,898
						SB	7,534	8/2/00 Wed			17	776	682	5,877
1999	6/2/99	6/4/99	Mixed	Total	14,751	6/3/99 Thu	17	1,343	1,216	12,833				
						NB	7,572	6/3/99 Thu			7	653	537	6,588
						SB	7,178	6/3/99 Thu			17	739	678	6,245

Sandwich														
Cotuit Rd N of S Sandwich Rd										Site Code 21088				
2006	7/17/06	7/19/06	Clear	Total	7,522	7/18/06 Tue	17	676	613	5,792				
						NB	3,706	7/18/06 Tue			17	310	270	2,854
						SB	3,819	7/18/06 Tue			17	366	343	2,941

Sandwich														
Cotuit Rd S of S Sandwich Rd										Site Code 21089				
2006	7/17/06	7/19/06		Total	6,563	7/18/06 Tue	17	626	572	5,054				
						NB	3,339	7/19/06 Wed			8	296	255	2,571
						SB	3,228	7/18/06 Tue			17	338	317	2,486

Sandwich & Mashpee														
Cotuit Rd @ Sand/Mash TL										Site Code 20147				
2008	6/18/08	6/20/08	Clear	Total	7,377	6/18/08 Wed	17	659	598	6,344				
						NB	3,598	6/18/08 Wed			16	295	271	3,094
						SB	3,779	6/18/08 Wed			17	367	327	3,250

Sandwich Traffic Counts: 1998-2008

Yr	Begin Date	End Date	Weather	Dir.	Axle Adj. ADT	PEAK HOUR DATA			Four~Five	AADT
						[Date&Day	Hour	Vol]		
2005	8/16/05	8/18/05	Overcast	Total	4,382	8/16/05 Tue	17	376	359	3,418
				NB	2,169	8/17/05 Wed	17	164	158	1,692
				SB	2,216	8/16/05 Tue	17	221	200	1,728
2004	6/29/04	7/1/04	Clear	Total	4,447	6/30/04 Wed	17	402	356	3,602
				NB	2,185	6/30/04 Wed	17	186	157	1,770
				SB	2,257	6/29/04 Tue	17	218	199	1,828
2000	8/16/00	8/18/00	Mixed	Total	6,397	8/17/00 Thu	16	542	527	4,990
				NB	3,109	8/17/00 Thu	7	261	234	2,425
				SB	3,287	8/17/00 Thu	17	318	293	2,564
1998	7/21/98	7/23/98	Clear	Total	6,836	7/21/98 Tue	17	572	532	5,195
				NB	3,371	7/22/98 Wed	7	276	248	2,562
				SB	3,462	7/21/98 Tue	17	318	283	2,631

Sandwich

Farmersville Rd E of Cotuit Rd

Site Code 20939

2005	7/27/05	7/29/05	Overcast	Total	7,712	7/28/05 Thu	17	662	636	5,938
				EB	3,665	7/28/05 Thu	17	337	300	2,822
				WB	4,047	7/28/05 Thu	16	340	336	3,116
2000	8/16/00	8/18/00	Clear	Total	8,061	8/16/00 Wed	17	798	644	6,288
				EB	4,291	8/16/00 Wed	17	492	354	3,347
				WB	3,771	8/16/00 Wed	17	306	289	2,941
1999	6/15/99	6/18/99	Mixed	Total	7,180	6/18/99 Fri	16	691	610	6,247
				EB	3,540	6/18/99 Fri	16	373	328	3,080
				WB	3,637	6/18/99 Fri	16	318	281	3,164

Sandwich

Freezer Rd N of Tupper Rd

Site Code 20785

2002	7/23/02	7/25/02	Clear	Total	3,633	7/24/02 Wed	14	348	289	2,870
				NB	1,715	7/24/02 Wed	12	177	123	1,355
				SB	1,920	7/24/02 Wed	15	185	165	1,517

Sandwich

Great Hill Rd N of Newtown Rd

Site Code 20723

2005	7/18/05	7/20/05	Overcast	Total	4,436	7/19/05 Tue	16	392	390	3,416
				NB	2,163	7/19/05 Tue	16	194	190	1,666
				SB	2,272	7/19/05 Tue	17	209	200	1,749
1999	8/3/99	8/5/99		Total	3,954	8/4/99 Wed	17	381	347	3,045
				NB	1,838	8/4/99 Wed	16	168	160	1,415
				SB	2,112	8/5/99 Thu	17	226	186	1,626

Sandwich

Harlow Rd E of Cotuit Rd

Site Code 7224

2008	6/16/08	6/18/08	Clear	Total	3,245	6/17/08 Tue	17	346	293	2,791
				EB	1,620	6/16/08 Mon	17	189	144	1,393
				WB	1,621	6/18/08 Wed	8	175	148	1,394
2006	7/17/06	7/19/06	Clear	Total	4,061	7/17/06 Mon	17	449	382	3,127
				EB	2,139	7/18/06 Tue	17	269	214	1,647
				WB	1,924	7/17/06 Mon	17	226	168	1,481

Sandwich Traffic Counts: 1998-2008

Yr	Begin Date	End Date	Weather	Dir.	Axle Adj. ADT	PEAK HOUR DATA			Four~Five	AADT
						[Date&Day	Hour	Vol]		
2005	7/18/05	7/20/05	Overcast	Total	3,837	7/18/05 Mon	17	387	332	2,954
				EB	1,857	7/18/05 Mon	17	201	158	1,430
				WB	1,981	7/18/05 Mon	16	207	174	1,525
2002	7/24/02	7/26/02	Overcast	Total	3,941	7/24/02 Wed	17	437	377	3,113
				EB	1,901	7/24/02 Wed	17	205	158	1,502
				WB	2,039	7/24/02 Wed	17	232	218	1,611
1999	5/24/99	5/26/99	Mixed	Total	3,098	5/24/99 Mon	16	284	283	2,974
				EB	1,532	5/24/99 Mon	16	145	137	1,471
				WB	1,569	5/24/99 Mon	17	165	147	1,506

Sandwich

Jan Sebastian Dr E of Rt 130

Site Code 20940

2006	7/19/06	7/21/06	Clear	Total	3,950	7/20/06 Thu	16	388	372	3,042
				EB	1,969	7/20/06 Thu	8	210	144	1,516
				WB	1,980	7/20/06 Thu	16	234	228	1,525
2001	7/11/01	7/13/01	Clear	Total	3,715	7/12/01 Thu	7	404	296	2,898
				EB	1,845	7/12/01 Thu	7	226	116	1,439
				WB	1,866	7/12/01 Thu	16	194	180	1,455
2000	7/11/00	7/13/00	Clear	Total	4,445	7/13/00 Thu	7	515	342	3,423
				EB	1,855	7/13/00 Thu	7	194	186	1,428
				WB	2,592	7/13/00 Thu	7	322	157	1,996
1999	5/26/99	5/28/99	Clear	Total	3,253	5/28/99 Fri	8	317	278	3,123
				EB	1,625	5/28/99 Fri	8	181	125	1,560
				WB	1,632	5/27/99 Thu	16	159	154	1,567

Sandwich

Jones Rd S of Rt 6A

Site Code 20968

2006	7/19/06	7/21/06	Clear	Total	1,222	7/19/06 Wed	16	102	101	941
				NB	650	7/20/06 Thu	11	53	44	501
				SB	565	7/20/06 Thu	16	59	57	435
2003	7/16/03	7/18/03	Clear	Total	1,222	7/17/03 Thu	16	112	101	965
				NB	644	7/17/03 Thu	13	56	51	509
				SB	574	7/17/03 Thu	16	60	50	453
2003	5/28/03	5/30/03	Overcast	Total	941	5/29/03 Thu	18	93	75	932
				NB	481	5/28/03 Wed	16	43	40	476
				SB	460	5/29/03 Thu	18	52	37	455
1999	6/23/99	6/25/99	Mixed	Total	1,117	6/23/99 Wed	17	104	85	972
				NB	636	6/23/99 Wed	17	55	46	553
				SB	481	6/24/99 Thu	17	54	40	418

Sandwich

Main St E of Rt 130

Site Code 20720

2007	7/30/07	8/1/07	Clear	Total	4,073	7/31/07 Tue	12	432	328	3,197
				EB	2,322	7/31/07 Tue	12	264	180	1,823
				WB	1,753	8/1/07 Wed	11	169	148	1,376
2005	6/15/05	6/17/05	Overcast	Total	3,588	6/16/05 Thu	14	335	272	3,050
				EB	1,979	6/16/05 Thu	18	201	138	1,682
				WB	1,607	6/16/05 Thu	14	172	134	1,366

Sandwich Traffic Counts: 1998-2008

Yr	Begin Date	End Date	Weather	Dir.	Axle Adj. ADT	PEAK HOUR DATA			Four~Five	AADT
						[Date&Day	Hour	Vol]		
2002	7/23/02	7/25/02	Clear	Total	4,458	7/24/02 Wed	12	482	354	3,522
				EB	2,478	7/24/02 Wed	12	266	191	1,958
				WB	1,971	7/24/02 Wed	15	234	162	1,557

Sandwich & Barnstable

Newtown Rd @ Sand/Barn TL

Site Code 20938

2005	7/20/05	7/22/05	Clear	Total	2,137	7/21/05 Thu	17	187	166	1,645
				NB	1,080	7/21/05 Thu	17	94	80	832
				SB	1,058	7/20/05 Wed	17	105	86	815
2000	5/24/00	5/26/00	Mixed	Total	1,784	5/24/00 Wed	17	166	142	1,713
				NB	909	5/24/00 Wed	17	91	62	873
				SB	872	5/24/00 Wed	16	91	79	837
1999	5/24/99	5/26/99	Rain	Total	1,580	5/24/99 Mon	15	157	119	1,517
				NB	786	5/25/99 Tue	7	68	50	755
				SB	794	5/24/99 Mon	15	93	69	762

Sandwich

Old County Ln E of Jones Ln

Site Code 7117

2008	8/6/08	8/8/08	Mixed	Total	691	8/7/08 Thu	17	73	56	546
				EB	379	8/7/08 Thu	17	39	33	299
				WB	314	8/7/08 Thu	17	34	23	248
2007	6/18/07	6/20/07	Clear	Total	692	6/19/07 Tue	16	61	56	595
				EB	371	6/19/07 Tue	16	39	33	319
				WB	316	6/18/07 Mon	15	31	22	272
2005	7/27/05	7/29/05	Overcast	Total	741	7/28/05 Thu	16	70	66	571
				EB	397	7/28/05 Thu	17	40	27	306
				WB	345	7/28/05 Thu	16	42	38	266
2002	7/24/02	7/26/02	Overcast	Total	703	7/25/02 Thu	16	74	60	555
				EB	369	7/25/02 Thu	17	39	28	292
				WB	335	7/25/02 Thu	16	40	32	265
2000	7/11/00	7/13/00	Clear	Total	665	7/12/00 Wed	17	70	60	512
				EB	359	7/12/00 Wed	17	41	32	276
				WB	304	7/12/00 Wed	8	34	30	234
1999	5/25/99	5/27/99	Clear	Total	601	5/26/99 Wed	14	57	50	577
				EB	343	5/25/99 Tue	16	32	30	329
				WB	264	5/25/99 Tue	14	26	20	253

Sandwich

Old County Rd @ Sand/Barn TL

Site Code 21159

2008	6/16/08	6/18/08	Overcast	Total	554	6/16/08 Mon	17	50	42	476
				EB	297	6/16/08 Mon	17	32	26	255
				WB	256	6/18/08 Wed	13	25	16	220

Sandwich

Quaker Meetinghouse E of Rt 130

Site Code 20150

2007	6/12/07	6/14/07	Overcast	Total	10,086	6/13/07 Wed	16	855	850	8,674
				EB	5,034	6/12/07 Tue	16	546	522	4,329
				WB	5,053	6/14/07 Thu	11	467	328	4,346

Sandwich Traffic Counts: 1998-2008

Yr	Begin Date	End Date	Weather	Dir.	Axle Adj. ADT	PEAK HOUR DATA			Four~Five	AADT
						[Date&Day	Hour	Vol]		
Sandwich										
Quaker Meetinghouse S of Rt 6								Site Code 20152		
2004	7/19/04	7/21/04	Mixed	Total	11,833	7/20/04 Tue	17	925	902	9,111
				NB	6,089	7/21/04 Wed	8	558	411	4,689
				SB	5,741	7/20/04 Tue	17	519	491	4,421
1999	6/1/99	6/3/99	Clear	Total	11,165	6/2/99 Wed	15	952	834	9,714
				NB	5,650	6/1/99 Tue	17	572	487	4,916
				SB	5,519	6/2/99 Wed	7	634	347	4,802

Sandwich										
Quaker Meetinghouse S of Rt 6A								Site Code 20153		
2008	6/16/08	6/18/08	Overcast	Total	6,743	6/17/08 Tue	15	596	484	5,799
				NB	3,368	6/17/08 Tue	17	306	230	2,896
				SB	3,380	6/18/08 Wed	15	310	254	2,907
2003	5/28/03	5/30/03	Overcast	Total	7,444	5/29/03 Thu	16	645	622	7,370
				NB	3,728	5/29/03 Thu	14	339	314	3,691
				SB	3,715	5/29/03 Thu	7	327	310	3,678
1999	5/25/99	5/27/99	Clear	Total	7,372	5/25/99 Tue	15	670	561	7,077
				NB	4,037	5/25/99 Tue	15	404	328	3,876
				SB	3,333	5/27/99 Thu	7	287	233	3,200

Sandwich										
Quaker Meetinghouse E of Cotuit Rd								Site Code 20148		
2008	6/16/08	6/18/08	Clear	Total	10,043	6/17/08 Tue	17	874	822	8,637
				EB	4,975	6/16/08 Mon	17	447	402	4,279
				WB	5,066	6/17/08 Tue	17	453	420	4,357
2007	6/13/07	6/15/07	Clear	Total	10,071	6/13/07 Wed	16	830	800	8,661
				EB	5,005	6/14/07 Thu	17	424	386	4,304
				WB	5,065	6/13/07 Wed	16	420	414	4,356
2003	7/15/03	7/17/03	Clear	Total	11,367	7/16/03 Wed	17	905	877	8,980
				EB	5,559	7/16/03 Wed	8	503	400	4,392
				WB	5,805	7/15/03 Tue	16	509	477	4,586
1999	8/24/99	8/27/99	Clear	Total	9,332	8/24/99 Tue	17	898	744	7,186
				EB	4,996	8/25/99 Wed	17	498	383	3,847
				WB	4,336	8/24/99 Tue	17	472	362	3,339

Sandwich										
Quaker Meetinghouse W of Cotuit Rd								Site Code 20149		
2007	7/18/07	7/20/07	Overcast	Total	10,137	7/19/07 Thu	17	839	806	7,907
				EB	5,027	7/19/07 Thu	17	425	388	3,921
				WB	5,111	7/19/07 Thu	16	435	418	3,987
2007	6/12/07	6/14/07	Overcast	Total	9,515	6/12/07 Tue	17	830	794	8,183
				EB	4,863	6/13/07 Wed	17	430	412	4,182
				WB	4,653	6/12/07 Tue	17	402	382	4,002
2005	7/27/05	7/29/05	Overcast	Total	7,994	7/28/05 Thu	16	705	687	6,155
				EB	3,756	7/28/05 Thu	17	329	312	2,892
				WB	4,236	7/28/05 Thu	16	385	376	3,262

Sandwich Traffic Counts: 1998-2008

Yr	Begin Date	End Date	Weather	Dir.	Axle Adj. ADT	PEAK HOUR DATA			Four~Five	AADT
						[Date&Day	Hour	Vol]		
Sandwich										
Quaker Meetinghouse N of Peter Ponds Dr								Site Code 20151		
2007	8/28/07	8/30/07	Clear	Total	7,495	8/29/07 Wed	17	784	654	5,921
				NB	3,580	8/28/07 Tue	17	365	315	2,828
				SB	3,918	8/29/07 Wed	17	452	340	3,095

Sandwich & Barnstable										
Race Ln @ Sand/Barn TL								Site Code 20155		
2008	6/16/08	6/18/08	Overcast	Total	5,972	6/16/08 Mon	17	583	535	5,136
				EB	2,962	6/18/08 Wed	8	316	226	2,547
				WB	3,011	6/16/08 Mon	17	372	309	2,589
2007	8/28/07	8/30/07	Clear	Total	7,476	8/28/07 Tue	16	710	709	5,906
				EB	3,950	8/30/07 Thu	7	409	319	3,121
				WB	3,523	8/29/07 Wed	16	391	390	2,783
2006	7/17/06	7/19/06	Clear	Total	7,140	7/18/06 Tue	19	735	422	5,498
				EB	3,507	7/19/06 Wed	10	397	208	2,700
				WB	3,636	7/19/06 Wed	19	438	214	2,800
2005	6/15/05	6/17/05	Overcast	Total	6,789	6/16/05 Thu	17	730	632	5,771
				EB	3,317	6/16/05 Thu	17	300	267	2,819
				WB	3,475	6/16/05 Thu	17	430	364	2,954
2004	6/22/04	6/24/04	Rain	Total	6,507	6/23/04 Wed	17	660	599	5,531
				EB	3,092	6/23/04 Wed	8	269	214	2,628
				WB	3,409	6/23/04 Wed	17	420	384	2,898
2002	6/11/02	6/13/02	Clear	Total	6,026	6/12/02 Wed	17	656	550	5,182
				EB	3,053	6/12/02 Wed	8	295	245	2,626
				WB	2,971	6/12/02 Wed	17	400	306	2,555
1998	6/24/98	6/26/98	Overcast	Total	6,198	6/24/98 Wed	16	582	568	5,392
				EB	3,057	6/26/98 Fri	8	281	235	2,660
				WB	3,141	6/24/98 Wed	16	339	334	2,733

Sandwich										
Route 130 S of Quaker Meetinghouse								Site Code 21143		
2007	6/12/07	6/14/07	Overcast	Total	14,893	6/12/07 Tue	16	1,232	1,190	12,808
				NB	7,357	6/13/07 Wed	15	609	549	6,327
				SB	7,537	6/12/07 Tue	16	654	640	6,482

Sandwich										
Sandwich Landfill Drive S of Landfill Gate House								Site Code 20998		
2006	7/25/06	8/2/06	Clear	Total	1,694	8/1/06 Tue	8	145	41	1,304
2001	7/11/01	7/13/01	Clear	Total	952	7/12/01 Thu	10	141	7	743

Sandwich Traffic Counts: 1998-2008

Yr	Begin Date	End Date	Weather	Dir.	Axle Adj. ADT	PEAK HOUR DATA [Date&Day Hour Vol]			Four~ Five	AADT	
Sandwich											
Service Rd E of Rt 130										Site Code 20937	
2008	8/13/08	8/15/08	Clear	Total	2,431	8/14/08 Thu	16	235	210	1,920	
					EB	1,134	8/14/08 Thu	17	112	93	896
					WB	1,289	8/14/08 Thu	15	130	117	1,018
2007	7/16/07	7/18/07	Overcast	Total	1,843	7/16/07 Mon	12	170	132	1,438	
					EB	832	7/17/07 Tue	15	77	58	649
					WB	1,012	7/16/07 Mon	12	116	74	789
2000	5/24/00	5/26/00	Mixed	Total	1,712	5/26/00 Fri	9	178	144	1,644	
					EB	843	5/26/00 Fri	9	112	59	809
					WB	864	5/25/00 Thu	16	92	85	829
1999	6/15/99	6/17/99	Mixed	Total	1,705	6/15/99 Tue	15	179	123	1,483	
					EB	809	6/15/99 Tue	15	81	60	704
					WB	892	6/15/99 Tue	15	98	62	776
1999	5/26/99	5/28/99	Clear	Total	1,582	5/26/99 Wed	15	174	139	1,519	
					EB	713	5/26/99 Wed	17	68	59	684
					WB	868	5/26/99 Wed	15	113	80	833
Sandwich											
Service Rd E of Quaker Meetinghouse										Site Code 20165	
1999	5/26/99	5/28/99	Clear	Total	1,717	5/28/99 Fri	8	166	148	1,648	
					EB	872	5/28/99 Fri	8	92	83	837
					WB	842	5/26/99 Wed	15	86	63	808
Sandwich & Barnstable											
Service Rd @ Sand/Barn TL										Site Code 20167	
2006	7/19/06	7/21/06	Clear	Total	766	7/19/06 Wed	15	70	61	590	
					EB	415	7/20/06 Thu	17	39	31	320
					WB	347	7/20/06 Thu	8	45	30	267
Sandwich											
Snake Pond Rd W of Rt 130										Site Code 20773	
2005	8/24/05	8/26/05	Clear	Total	6,011	8/24/05 Wed	16	560	539	4,689	
					EB	3,047	8/25/05 Thu	15	295	289	2,377
					WB	2,961	8/25/05 Thu	17	282	249	2,310
2001	7/9/01	7/11/01	Clear	Total	7,371	7/10/01 Tue	17	681	592	5,749	
					EB	4,466	7/10/01 Tue	17	404	335	3,483
					WB	2,902	7/10/01 Tue	15	345	257	2,264
Sandwich											
Snake Pond Rd E of MMR Gate										Site Code 20943	
1999	7/7/99	7/9/99	Clear	Total	3,078	7/8/99 Thu	17	314	243	2,339	
					EB	1,591	7/7/99 Wed	17	211	147	1,209
					WB	1,484	7/8/99 Thu	8	235	94	1,128

Sandwich Traffic Counts: 1998-2008

Yr	Begin Date	End Date	Weather	Dir.	Axle Adj. ADT	PEAK HOUR DATA			Four~Five	AADT
						[Date&Day	Hour	Vol]		
Sandwich										
										Site Code 20999
South Sandwich Rd @ Sand/Mash TL										
2008	7/8/08	7/10/08	Clear	Total	5,533	7/8/08 Tue	17	623	568	4,316
				NB	2,622	7/8/08 Tue	17	308	279	2,045
				SB	2,911	7/8/08 Tue	17	315	288	2,271
2006	7/17/06	7/19/06		Total	5,497	7/18/06 Tue	17	627	562	4,233
				NB	2,576	7/18/06 Tue	17	300	269	1,984
				SB	2,921	7/18/06 Tue	17	327	293	2,249
2001	7/11/01	7/13/01	Clear	Total	5,327	7/12/01 Thu	16	668	603	4,155
				NB	2,264	7/11/01 Wed	17	249	220	1,766
				SB	3,060	7/12/01 Thu	16	429	383	2,387

Sandwich										
										Site Code 20784
Town Neck Rd N of Tupper Rd										
2007	7/30/07	8/1/07	Clear	Total	4,149	7/30/07 Mon	17	352	314	3,257
				NB	2,111	7/30/07 Mon	17	214	180	1,657
				SB	2,042	7/31/07 Tue	18	203	134	1,603
2002	7/23/02	7/25/02	Clear	Total	6,072	7/23/02 Tue	17	512	455	4,797
				NB	3,154	7/23/02 Tue	17	303	253	2,492
				SB	2,916	7/24/02 Wed	14	248	202	2,304

Sandwich										
										Site Code 20169
Tupper Rd (E end) S of Rt 6A										
2008	6/11/08	6/13/08	Clear	Total	6,666	6/13/08 Fri	11	571	518	5,733
				NB	3,324	6/13/08 Fri	11	285	259	2,859
				SB	3,339	6/13/08 Fri	11	286	260	2,872
1999	8/2/99	8/4/99	Clear	Total	6,257	8/3/99 Tue	12	566	433	4,818
				NB	2,959	8/3/99 Tue	12	265	177	2,278
				SB	3,299	8/3/99 Tue	12	302	256	2,540

Sandwich										
										Site Code 20941
Tupper Rd (W end) N of Rt 6A										
2000	5/24/00	5/26/00	Mixed	Total	4,174	5/25/00 Thu	12	466	262	4,007
				NB	1,887	5/25/00 Thu	12	157	125	1,812
				SB	2,281	5/25/00 Thu	12	310	136	2,190
1999	5/25/99	5/27/99	Clear	Total	3,524	5/26/99 Wed	15	321	312	3,383
				NB	1,596	5/27/99 Thu	12	147	118	1,532
				SB	1,933	5/27/99 Thu	15	203	194	1,856

Sandwich										
										Site Code 21032
West Meetinghouse Rd E of Chase Rd										
2008	8/13/08	8/15/08	Rain	Total	1,483	8/13/08 Wed	17	136	109	1,172
				EB	739	8/13/08 Wed	17	83	65	584
				WB	742	8/15/08 Fri	8	80	44	586
2007	6/18/07	6/20/07	Clear	Total	2,037	6/19/07 Tue	16	187	178	1,752
				EB	767	6/19/07 Tue	17	96	79	660
				WB	1,268	6/19/07 Tue	8	118	98	1,090

Sandwich Traffic Counts: 1998-2008

Yr	Begin Date	End Date	Weather	Dir.	Axle Adj. ADT	PEAK HOUR DATA			Four~ Five	AADT
						[Date&Day	Hour	Vol]		
2004	7/19/04	7/21/04	Mixed	Total	1,616	7/20/04 Tue	17	131	114	1,244
				EB	831	7/19/04 Mon	17	82	67	640
				WB	790	7/20/04 Tue	8	75	47	608
2003	7/16/03	7/18/03	Clear	Total	1,596	7/18/03 Fri	8	135	118	1,261
				EB	808	7/17/03 Thu	17	89	66	638
				WB	784	7/18/03 Fri	8	83	51	619